









# Dripping Rock Camp Ground

## Overall Layout Plan

### Landscape Plan

#### Legend

-  Camping Ground
-  Kitchens
-  Toilets
-  Water Storage Tanks
-  Access and Signs
-  Existing Access Track
-  Evacuation Route
-  Emergency Assembly Area

Google Satellite



0 50 100 150 200 250 m



Scale: 1:5,000 (A4)

Surveyed By: Marie Duffie  
Prepared By: Tarrant Moss  
Date: 11/01/2021

**SMK**  
**CONSULTANTS**  
surveying - irrigation - environmental

Disclaimer:  
The information in this map has been provided in good faith. While all effort has been made to ensure the accuracy and completeness of the information the data providers take no responsibility for any errors or omissions that may occur or losses or damage that may result from the use of this information.

Total Areas:

Campsite Areas: 5.25 ha

Emergency Evacuation Routes: 0.36 ha  
(Outside of Campsite Areas)

Total Campsite Footprint: 5.61 ha

Site 1  
Area: 1.50 ha

Site 3  
Area: 1.70 ha

Site 2  
Area: 2.05 ha